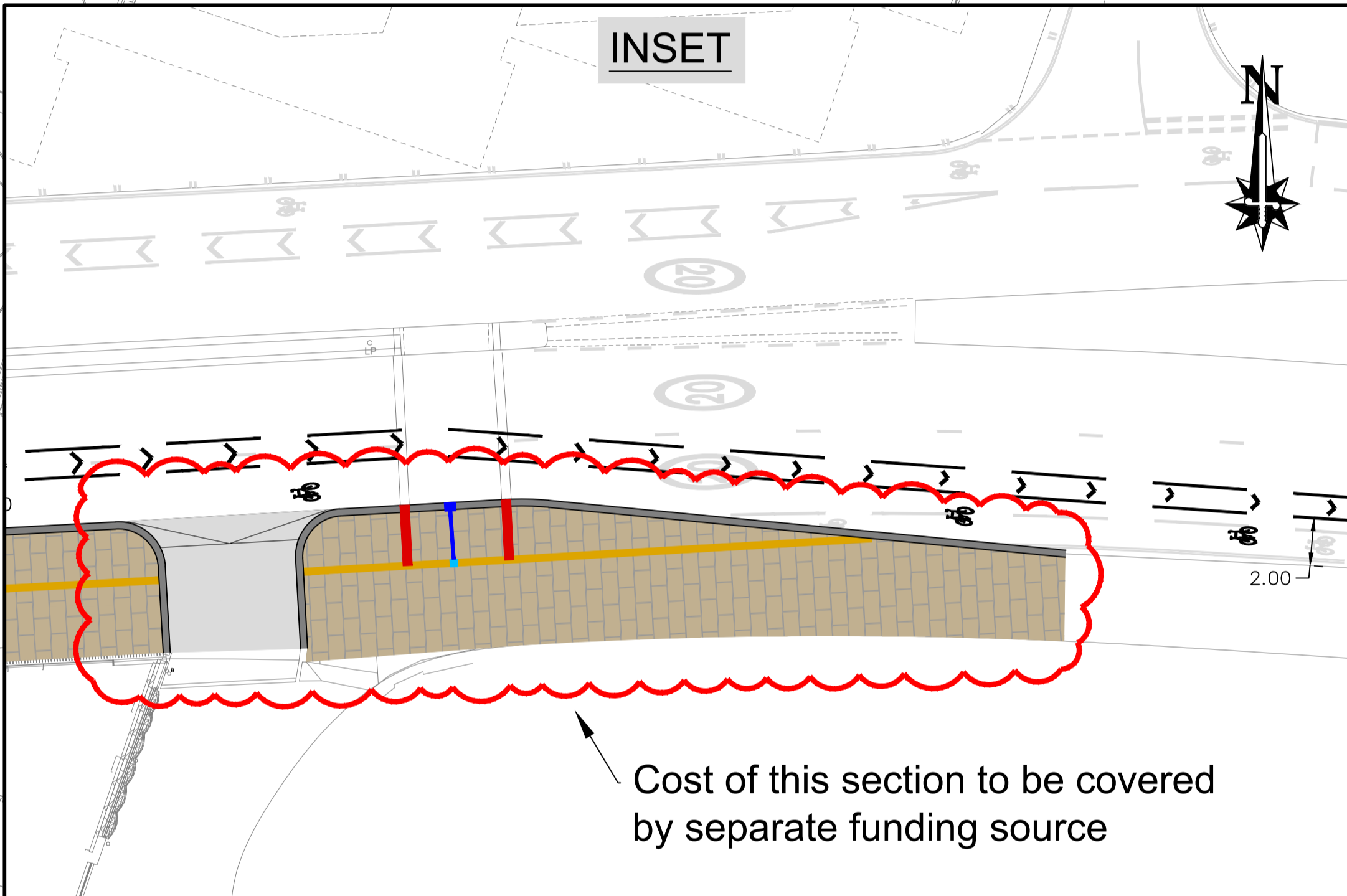
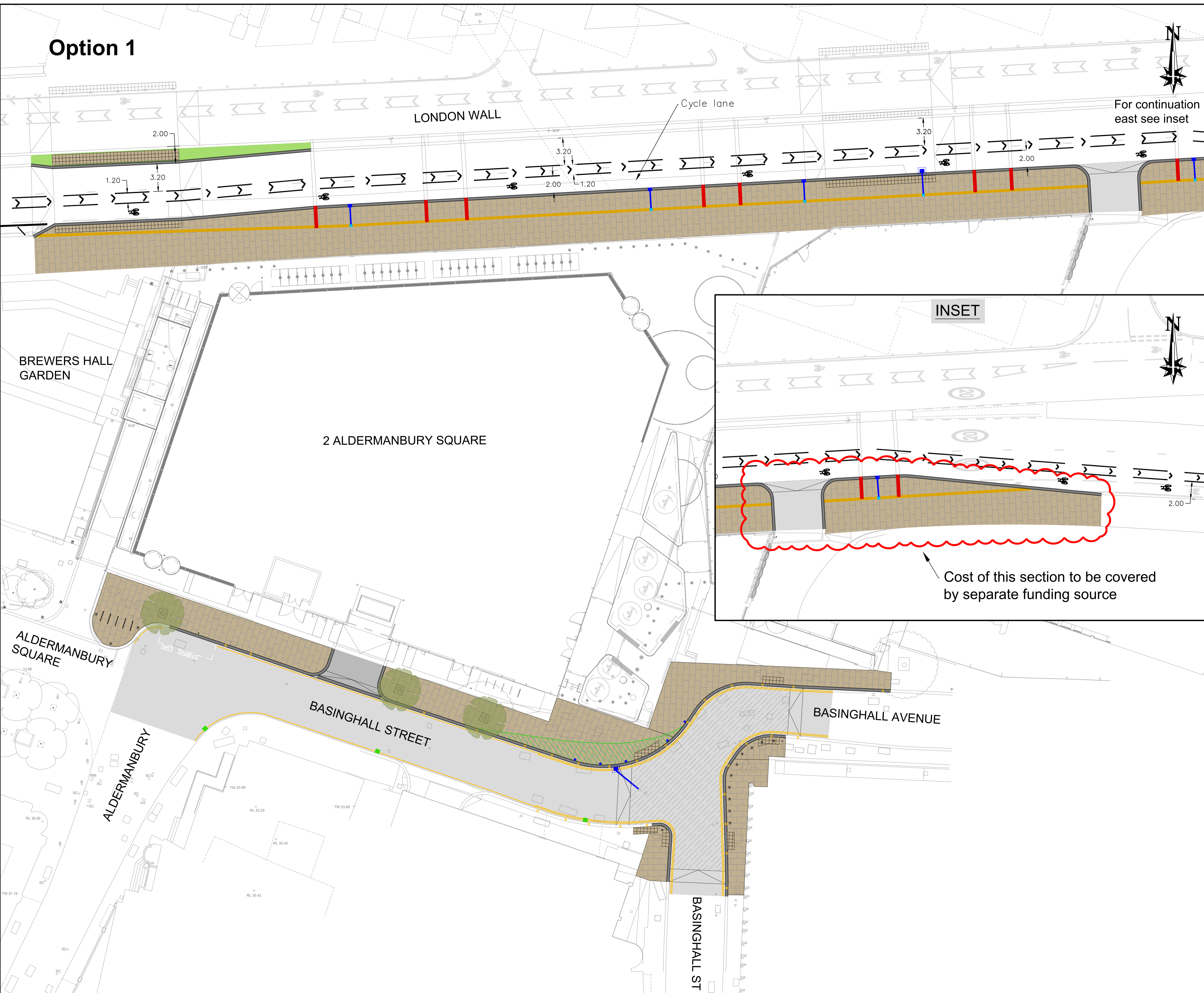


Appendix 3

Option 1



Key

- Proposed new kerb line
- Proposed raised section of carriageway
- New Yorkstone paving
- Proposed line marking
- Proposed replacement tree
- Proposed replacement cycle stands
- Proposed new C3 removable bollard in NAL socket
- Proposed blister tactile paving
- Proposed new crossover with crimped mastic surfacing
- Proposed carriageway resurfacing
- Proposed new mastic footway
- Proposed yorkstone surface drainage channel
- Proposed new drainage catch pit
- Proposed new drainage connection
- Proposed new wier gully in kerb line
- Proposed new footway drainage catch pit
- Structural joint footway cover
- Section of footway to be constructed to carriageway specification
- Existing bollard to be retained
- Existing sign post to be retained

Rev No.	Date	Description	By
Revision			

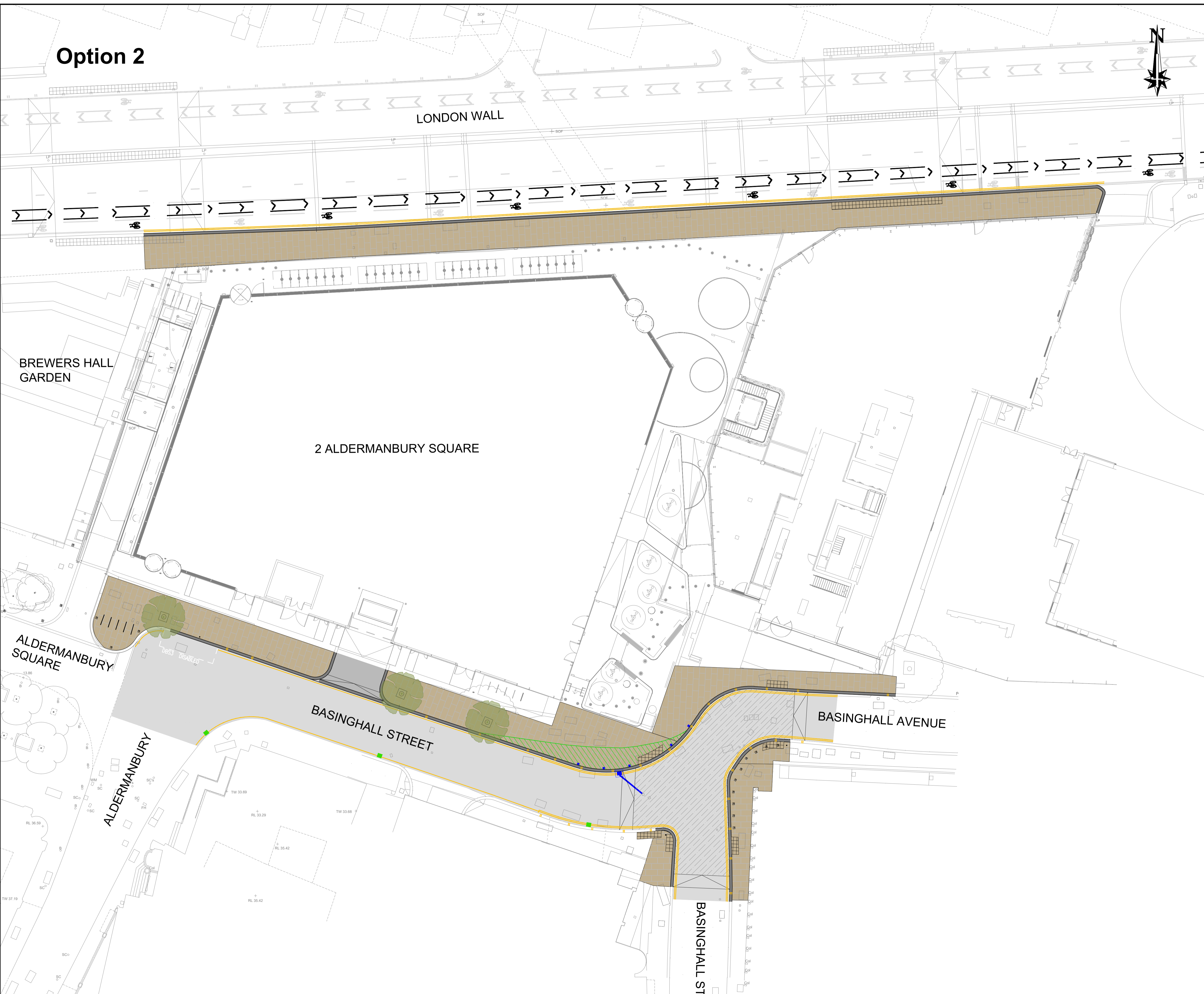
PROJECT:
**2 ALDERMANBURY SQUARE
 S278**

TITLE:
**GENERAL ARRANGEMENT
 WITH ENHANCED WORKS
 ON LONDON WALL**


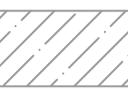



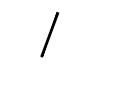

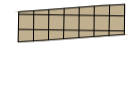







CLIENT:
**HIGHWAY DESIGN
 AND CONSTRUCTION**
 DEPARTMENT OF THE BUREAU OF ENVIRONMENT
 PO BOX 27
 CLIFF HALL
 LONDON
 EC2P 2EJ
 TEL: 020 7606 3030

Sheet: SHEET 1 of 1	<small>THIS MAP IS REPRODUCED FROM ORDNANCE SURVEY MATERIAL WITH THE PERMISSION OF ORDNANCE SURVEY ON BEHALF OF THE CONTROLLER OF HER MAJESTY'S STATIONERY OFFICE © CROWN COPYRIGHT 2016. ALL RIGHTS RESERVED. UNAUTHORISED REPRODUCTION INFRINGES CROWN COPYRIGHT AND MAY LEAD TO PROSECUTION OR CIVIL PROCEEDINGS. CITY OF LONDON 100023243 2016.</small>	
Date: MAY 24		
Designed by: BB		
Checked by:		
Scale & Drawing Size: 1:200@A1	Revision: --	Drawing No: 100/16800476/GA/EW

Option 2



Key

-  Proposed new kerb line
-  Proposed raised section of carriageway
-  New Yorkstone paving
-  Proposed line marking
-  Proposed replacement tree
-  Proposed replacement cycle stands
-  Proposed new C3 removable bollard in NAL socket
-  Proposed blister tactile paving
-  Proposed new crossover with crimped mastic surfacing
-  Proposed carriageway resurfacing
-  Proposed new drainage catch pit
-  Proposed new drainage connection
-  Section of footway to be constructed to carriageway specification
-  Existing bollard to be retained
-  Existing sign post to be retained

Rev No.	Date	Description	By
Revision			

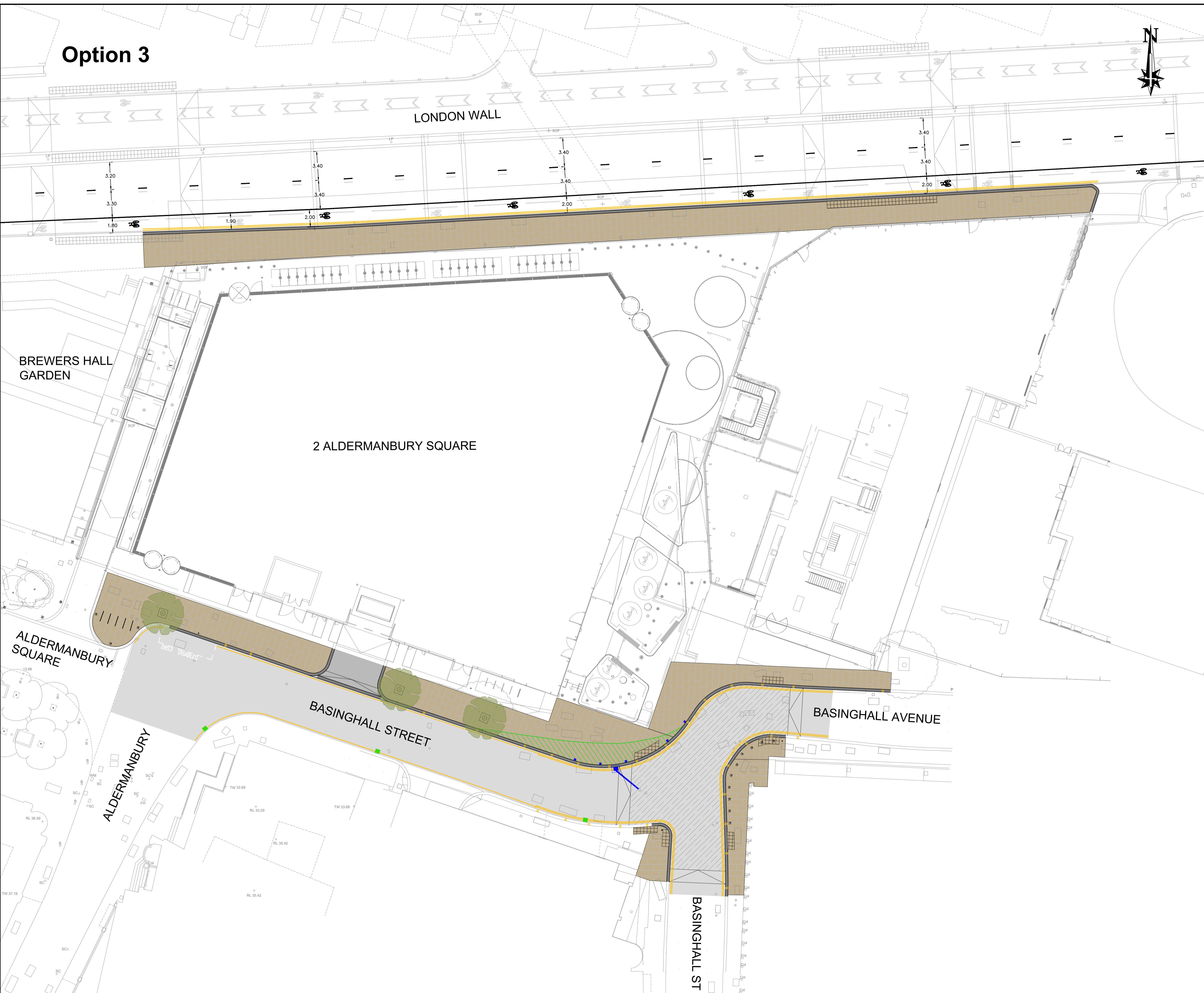
PROJECT:
**2 ALDERMANBURY SQUARE
 S278**

TITLE:
**GENERAL ARRANGEMENT
 WORKING DRAWING**

CLIENT:
**HIGHWAY DESIGN
 AND CONSTRUCTION**
 DEPARTMENT OF BUILDINGS & ENVIRONMENT
 PO BOX 27
 CROMWELL HOUSE
 LONDON
 EC2P 2EJ
 TEL: 020 7606 3030

Sheet: SHEET 1 of 1	<small>THIS MAP IS REPRODUCED FROM ORDNANCE SURVEY MATERIAL WITH THE PERMISSION OF ORDNANCE SURVEY ON BEHALF OF THE CONTROLLER OF HER MAJESTY'S STATIONERY OFFICE © CROWN COPYRIGHT 2016. ALL RIGHTS RESERVED. UNAUTHORISED REPRODUCTION INFRINGES CROWN COPYRIGHT AND MAY LEAD TO PROSECUTION OR CIVIL PROCEEDINGS. CITY OF LONDON 100023243 2016.</small>	
Date: MAY 24		
Designed by: BB		
Checked by:		
Scale & Drawing Size: 1:200@A1	Revision: --	Drawing No: 100/16800476/GA/CW

Option 3



- ### Key
- Proposed new kerb line
 - Proposed raised section of carriageway
 - New Yorkstone paving
 - Proposed line marking
 - Proposed replacement tree
 - Proposed replacement cycle stands
 - Proposed new C3 removable bollard in NAL socket
 - Proposed blister tactile paving
 - Proposed new crossover with crimped mastic surfacing
 - Proposed carriageway resurfacing
 - Proposed new drainage catch pit
 - Proposed new drainage connection
 - Section of footway to be constructed to carriageway specification
 - Existing bollard to be retained
 - Existing sign post to be retained

BREWERS HALL GARDEN

2 ALDERMANBURY SQUARE

ALDERMANBURY SQUARE

BASINGHALL STREET

BASINGHALL AVENUE

ALDERMANBURY

BASINGHALL ST

Rev No.	Date	Description	By
Revision			

PROJECT:
**2 ALDERMANBURY SQUARE
S278**

TITLE:
**GENERAL ARRANGEMENT
2 LANES IN LONDON WALL**

CLIENT:
**HIGHWAY DESIGN
AND CONSTRUCTION**

DRAFT

CITY OF LONDON

DEPARTMENT OF BUILDINGS & ENVIRONMENT
PO BOX 27
CITY HALL
LONDON
EC2P 2EJ
TEL: 020 7606 3030

Sheet: SHEET 1 of 1	THIS MAP IS REPRODUCED FROM ORDNANCE SURVEY MATERIAL WITH THE PERMISSION OF ORDNANCE SURVEY ON BEHALF OF THE CONTROLLER OF HER MAJESTY'S STATIONERY OFFICE © CROWN COPYRIGHT 2016. ALL RIGHTS RESERVED. UNAUTHORISED REPRODUCTION INFRINGES CROWN COPYRIGHT AND MAY LEAD TO PROSECUTION OR CIVIL PROCEEDINGS. CITY OF LONDON 100023243 2016.	
Date: MAY 24	Scale & Drawing Size: 1:200@A1	Revision: --
Designed by: BB	Checked by:	Drawing No: 100/16800476/GA/CW2L